

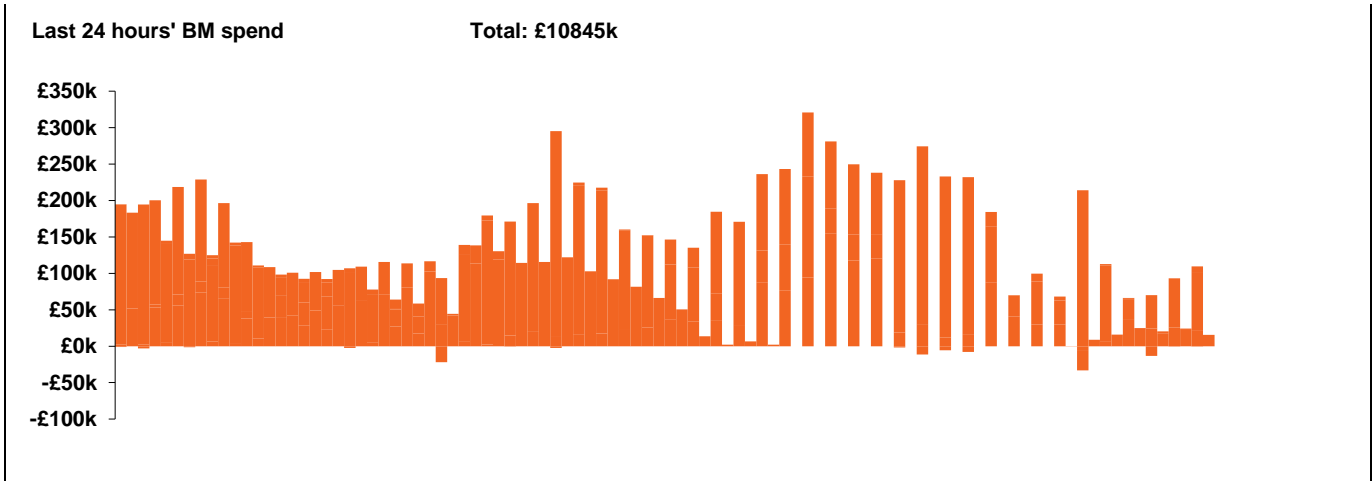
**National Electricity  
Transmission System Status Report**



**National Electricity Transmission System Status Report**  
Friday 03 December 2021

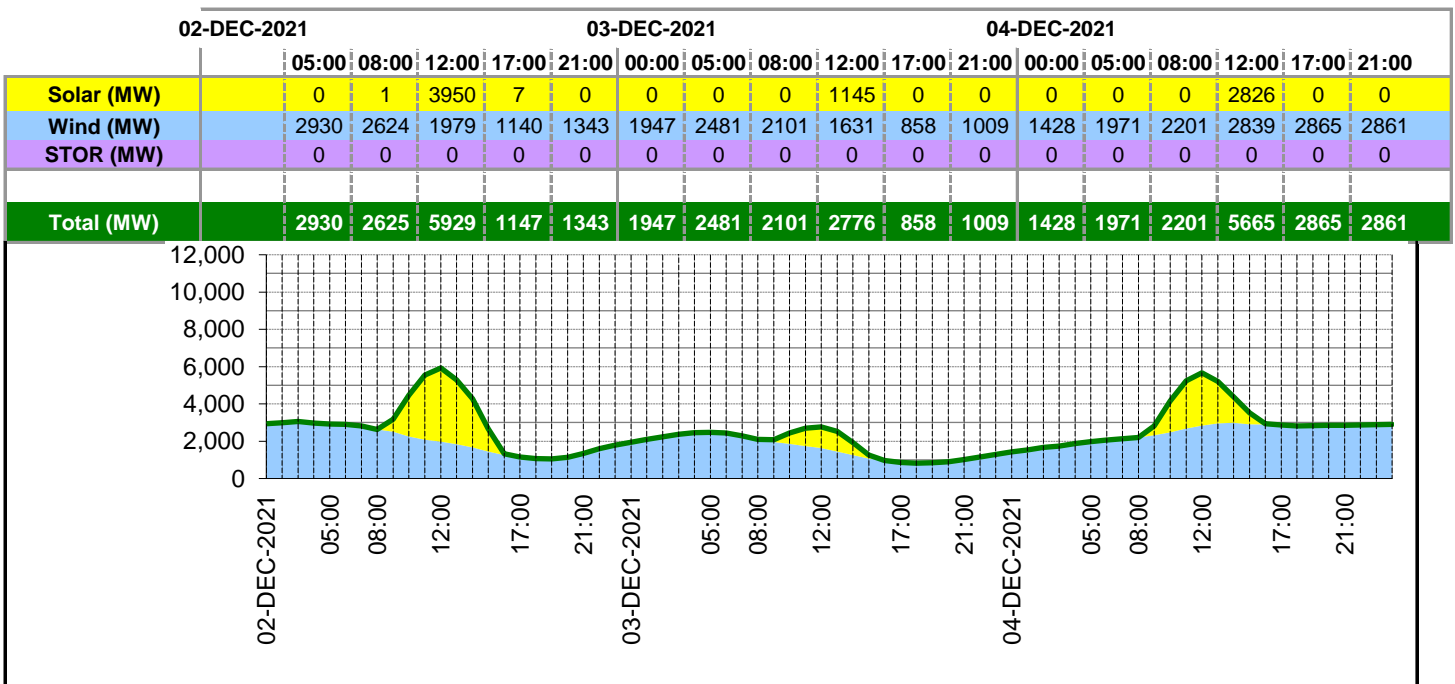
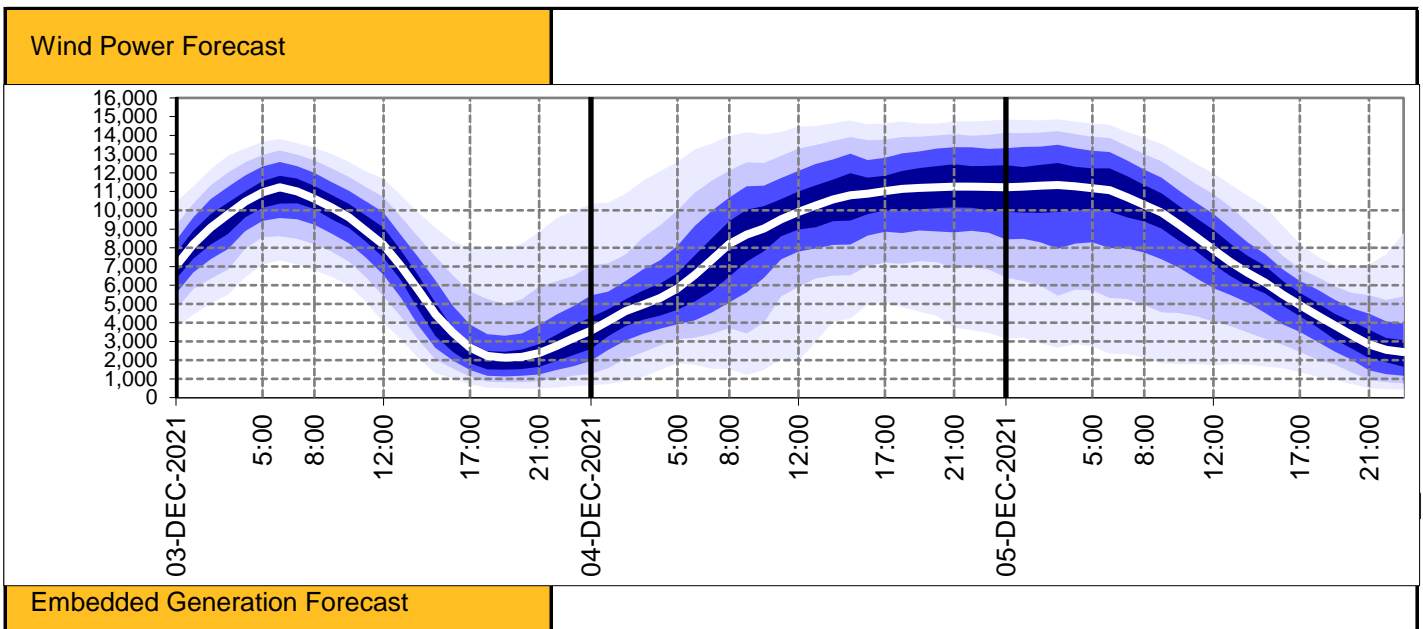
Today's High Level Risk Status Forecast for the next 24h			
General Status		Voltage	
Demand		System Inertia	
System Margins		Weather	
Generation		Transmission	
Active Constraints			

<a href="#">Today's Minimum De-Rated Margin</a>	2787.88 (SP 35)	
<a href="#">System Warnings</a>	None	
Current BMU Largest Loss Risk	Generation	1260 MW
	Demand	560 MW



Yesterday's Market Summary	
<a href="#">Cash out price (Max)</a>	£750.00/MWh (SP 28)
<a href="#">Cash Out Price (Min)</a>	£115.5 /MWh (SP 7)
<a href="#">Peak Demand Yesterday</a>	45,715 MW

Interconnectors Net Transfer Capacity (MWs)			
Today	Import	Export	
Netherlands (BritNed)	1100	1133	Fully Available
France (IFA)	1000	1000	Partially Available
France (IFA2)	1014	1014	Fully Available
Belgium (Nemo)	1020	1020	Fully Available
Ireland (EWIC)	500	530	Fully Available
Northern Ireland (MOYLE)	500	500	Fully Available
NSL	698	703	Partially Available
ElecLink	0	0	Not Available



Weather	Source	Commentary
Latest forecast (Summary)	<a href="#">Met Office</a> <a href="#">SEPA</a> <a href="#">Natural Resources Wales</a>	<p><b>Today:</b> Rain and drizzle clearing slowly southeastwards across England and Wales before further rain returns to the southwest later. Northern parts mostly dry and bright but showers affecting northern and western Scotland, becoming persistent and heavier later. Milder in the south.</p> <p><b>Tonight:</b> Evening rain clearing from southern England, then a drier spell before further rain and showers move southeastwards across most parts. Turning windy in the west.</p>
General Weather Concerns e.g. wind, rain, snow, flooding, GB Weather Warnings	<a href="#">Met Office Weather Warnings</a> <a href="#">SEPA</a> <a href="#">Natural Resources Wales</a>	<p><b>UK Weather Warnings</b>  <b>Yellow warning of ice</b>            Areas affected: Central, Tayside &amp; Fife   East Midlands   East of England   Grampian   Highlands &amp; Eilean Siar   North East England   Orkney &amp; Shetland   SW Scotland, Lothian Borders   Yorkshire &amp; Humber</p> <p><b>UK Flood Warnings:</b>  <b>0</b> Flood Warning and 7 flood alerts in England  <b>0</b> Flood Warning and 0 flood alerts in Scotland  <b>0</b> Flood Warning 0 flood alerts in Wales</p>

*Contains public sector information licensed under the Open Government Licence v1.0*

Further Information	
BM Reports	<a href="https://www.bmreports.com">https://www.bmreports.com</a>
System Balancing Reports	<a href="https://www.nationalgrideso.com/balancing-data/system-balancing-reports">https://www.nationalgrideso.com/balancing-data/system-balancing-reports</a>
Forecast Volumes and Costs	<a href="https://www.nationalgrideso.com/balancing-data/forecast-volumes-and-costs">https://www.nationalgrideso.com/balancing-data/forecast-volumes-and-costs</a>
NGESO Insights	<a href="https://www.nationalgrideso.com/insights">https://www.nationalgrideso.com/insights</a>